


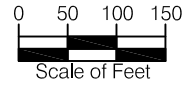
Monroe County Fairgrounds

Site Plan

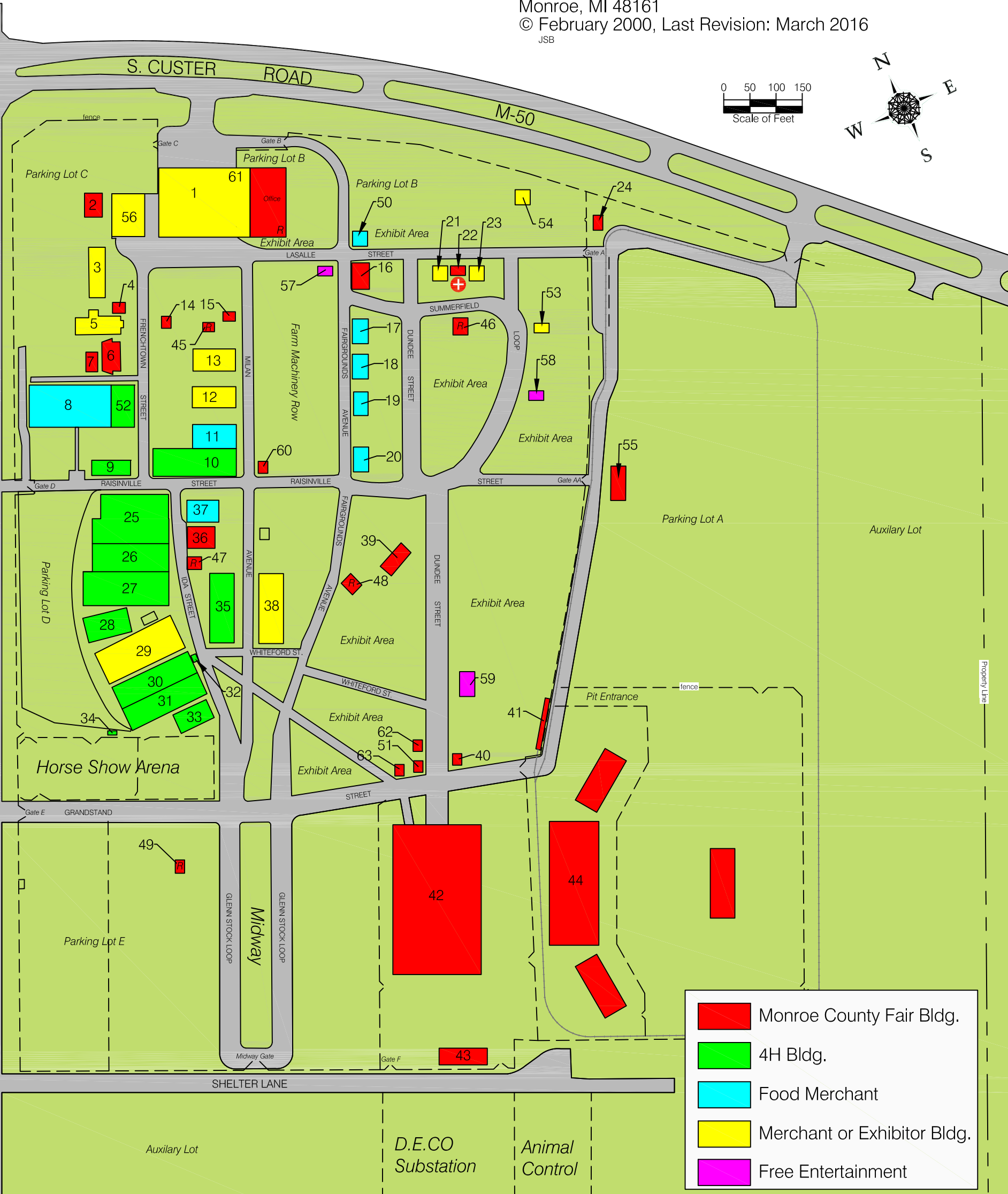
MAP PREPARED BY:

Monroe County Planning Department
125 E. Second Street
Monroe, MI 48161

© February 2000, Last Revision: March 2016
JSB



S. RAISINVILLE ROAD



	Monroe County Fair Bldg.
	4H Bldg.
	Food Merchant
	Merchant or Exhibitor Bldg.
	Free Entertainment

Building Legend

- | | | |
|--|---------------------------------|--|
| 1. MB&T Expo Center/Fair Office/ Restrooms & ATM | 22. First Aid | 44. Grandstand |
| 2. Storage Building | 23. Fireman's Building | 45. Restrooms |
| 3. Ole McDonald | 24. Train Depot | 46. Restrooms/Showers |
| 4. Eby Log Cabin | 25. Sheep & Swine Barn | 47. Restrooms |
| 5. School Exhibit Building | 26. Anderson Show Arena | 48. Restrooms |
| 6. Free Stage (Incredible Hypnotist) | 27. Steer Barn | 49. Restrooms |
| 7. Storage Building | 28. Dairy Barn | 50. Eagle's Nest |
| 8. 4-H Activity Center | 29. Draft Horse Barn | 51. Rest Area |
| 9. 4-H Educational Building | 30. 4-H Horse Barn | 52. 4-H Office |
| 10. 4-H Exhibit Building | 31. 4-H Horse Barn | 53. Kelly Inflatables |
| 11. Jim's Classic Car Café | 32. Milk House | 54. Boy Scout Camp |
| 12. Domestic Arts Building | 33. Goat Barn | 55. Children Drop-off/Pick-up Tent |
| 13. Produce Building | 34. Horse Entry Booth | 56. Far West Building |
| 14. Brown Bear House | 35. Poultry and Rabbit Building | 57. Entertainment Tent |
| 15. Electrical Garage | 36. Workshop | 58. Whispering Pines Exotic Animals |
| 16. Fair History Museum | 37. Farm Bureau | 59. Racing Pigs |
| 17. Cornerstone Church | 38. South Exhibit Building | 60. Restroom |
| 18. Sam's Pizza | 39. Rest Area | 61. ATM (Inside Expo Center) |
| 19. Holy Ghost Lutheran Church | 40. Ticket Booth (Grandstand) | 62. ATM (near Grandstand Ticket Booth) |
| 20. Matthewson's Concessions | 41. Restroom/Showers | 63. Fireman's Building |
| 21. Sheriff's Building | 42. Glenn F. Stock Arena | |
| | 43. Posse Barn | |