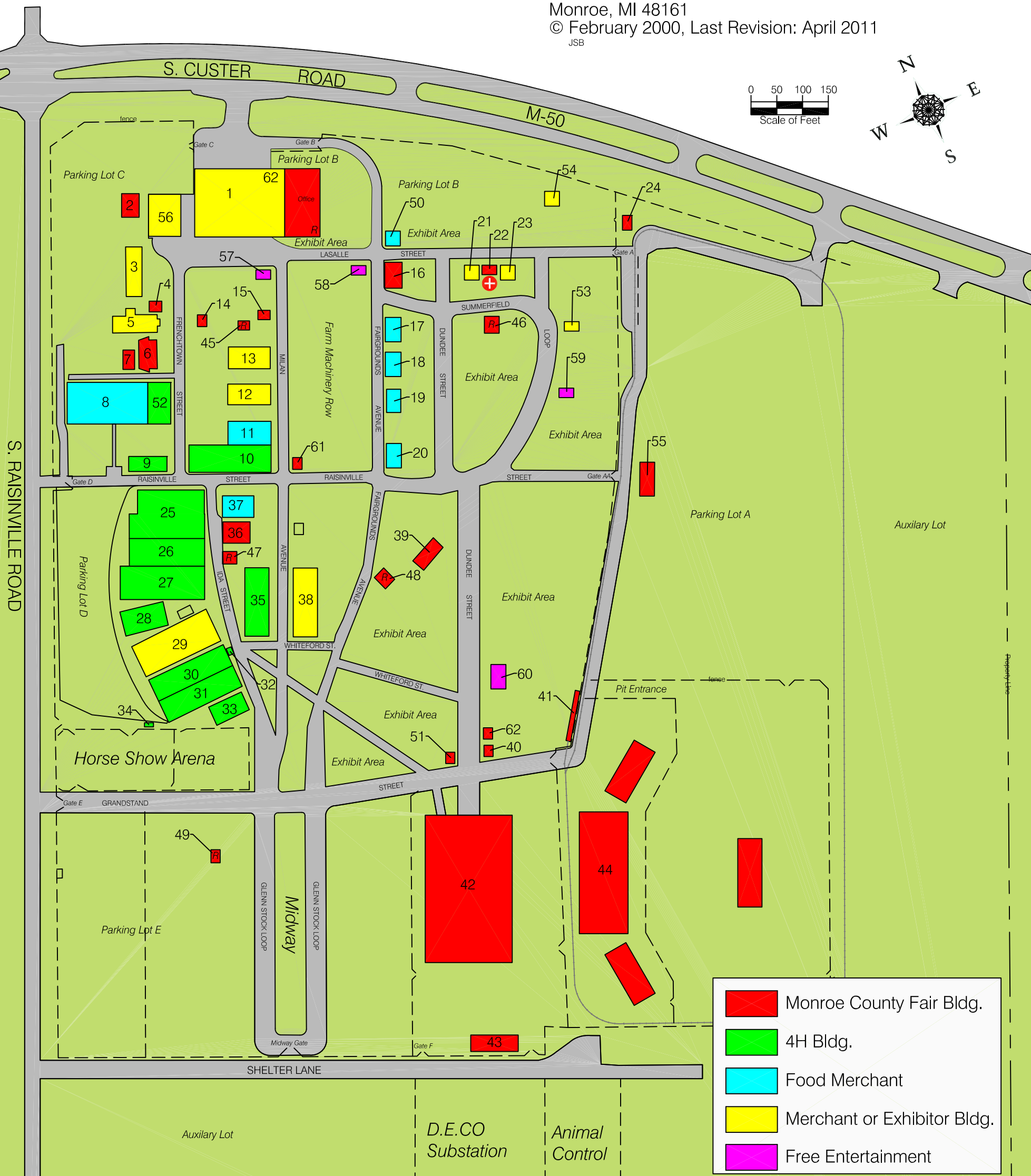

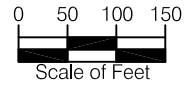


Monroe County Fairgrounds

Site Plan

MAP PREPARED BY:

Monroe County Planning Department
 125 E. Second Street
 Monroe, MI 48161
 © February 2000, Last Revision: April 2011
 JSB



	Monroe County Fair Bldg.
	4H Bldg.
	Food Merchant
	Merchant or Exhibitor Bldg.
	Free Entertainment

Building Legend

- | | | |
|--|---------------------------------|-------------------------------------|
| 1. MB&T Expo Center/Fair Office/ Restrooms & ATM | 21. Sheriff's Building | 42. Glenn F. Stock Arena |
| 2. Storage Building | 22. First Aid | 43. Posse Barn |
| 3. Antique Engine Club | 23. Fireman's Building | 44. Grandstand |
| 4. Eby Log Cabin | 24. Train Depot | 45. Restrooms |
| 5. School Exhibit Building | 25. Sheep & Swine Barn | 46. Restrooms/Showers |
| 6. Free Stage | 26. Livestock Show Arena | 47. Restrooms |
| 7. Storage Building | 27. Steer Barn | 48. Restrooms |
| 8. 4-H Activity Center | 28. Dairy Barn | 49. Restrooms |
| 9. 4-H Educational Building | 29. Draft Horse Barn | 50. Eagle's Nest |
| 10. 4-H Exhibit Building | 30. 4-H Horse Barn | 51. Rest Area |
| 11. Jim's Classic Car Café | 31. 4-H Horse Barn | 52. 4-H Office |
| 12. Domestic Arts Building | 32. Milk House | 53. Kelly Inflatables |
| 13. Produce Building | 33. Goat Barn | 54. Boy Scout Camp |
| 14. Brown Bear House | 34. Horse Entry Booth | 55. Children Drop-off/Pick-up Tent |
| 15. Electrical Garage | 35. Poultry and Rabbit Building | 56. Far West Building |
| 16. Fair History Museum | 36. Workshop | 57. Entertainment Tent |
| 17. Trinity Lutheran School | 37. Farm Bureau | 58. Kachunga & the Alligator |
| 18. Papa Joe's Pizza | 38. South Exhibit Building | 59. Whispering Pines Exotic Animals |
| 19. Holy Ghost Lutheran Church | 39. Rest Area | 60. K-9's In Flight |
| 20. Matthewson's Concessions | 40. Ticket Booth (Grandstand) | 61. Restroom |
| | 41. Restroom/Showers | 62. ATM |