

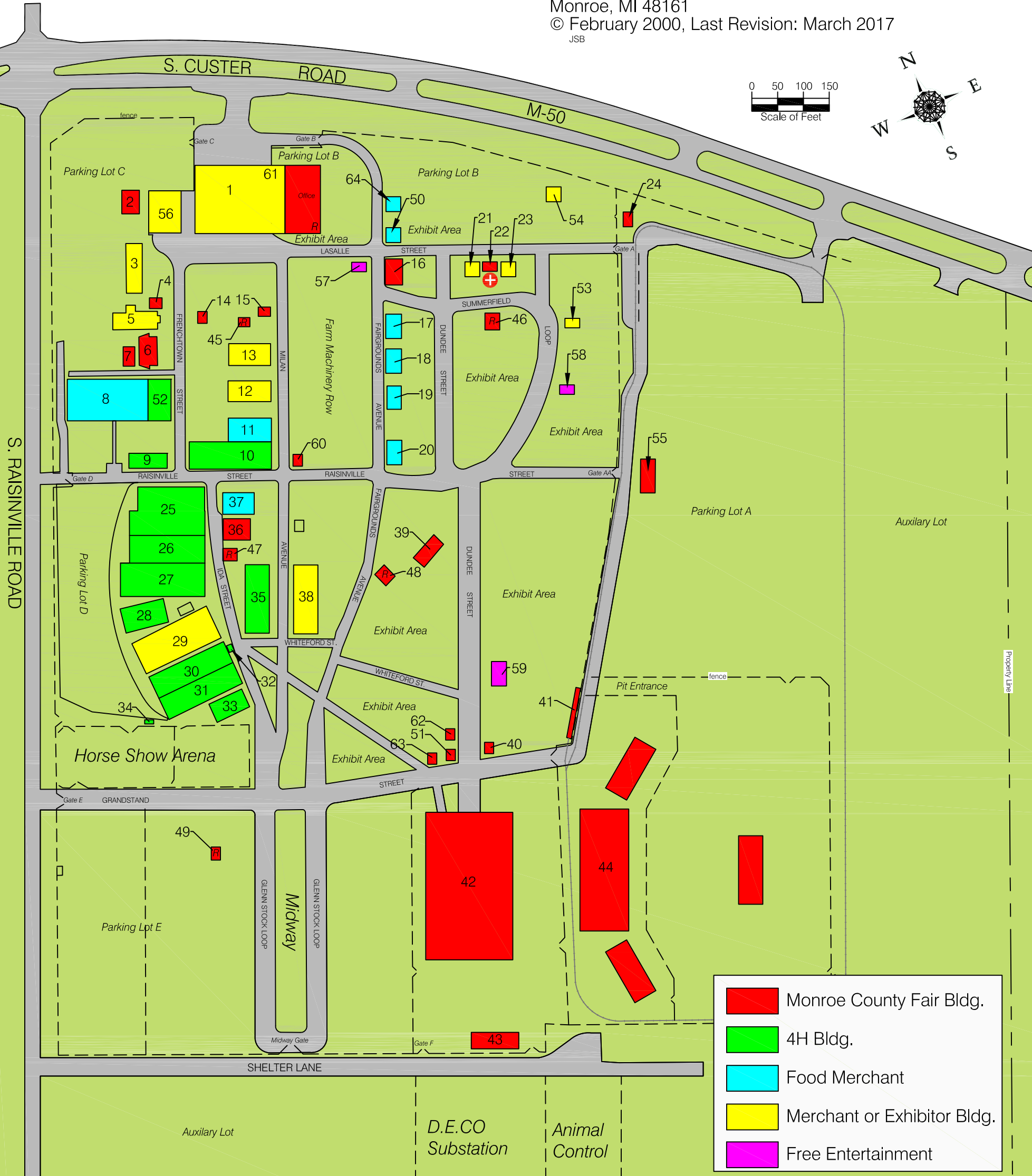

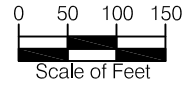
Monroe County Fairgrounds

Site Plan

MAP PREPARED BY:

Monroe County Planning Department
125 E. Second Street
Monroe, MI 48161

© February 2000, Last Revision: March 2017
JSB



■	Monroe County Fair Bldg.
■	4H Bldg.
■	Food Merchant
■	Merchant or Exhibitor Bldg.
■	Free Entertainment

Building Legend

- | | | |
|---|---|---|
| <ol style="list-style-type: none"> 1. MB&T Expo Center/Fair Office/ Restrooms & ATM 2. Storage Building 3. Ole McDonald 4. Eby Log Cabin 5. School Exhibit Building 6. Free Stage (My Adventure Theater) 7. Storage Building 8. 4-H Activity Center 9. 4-H Educational Building 10. 4-H Exhibit Building 11. Jim's Classic Car Café 12. Domestic Arts Building 13. Produce Building 14. Brown Bear House 15. Electrical Garage 16. Fair History Museum 17. Cornerstone Church 18. Sam's Pizza 19. Holy Ghost Lutheran Church 20. Matthewson's Concessions 21. Sheriff's Building | <ol style="list-style-type: none"> 22. First Aid 23. Fireman's Building 24. Train Depot 25. Sheep & Swine Barn 26. Anderson Show Arena 27. Steer Barn 28. Dairy Barn 29. Draft Horse Barn 30. 4-H Horse Barn 31. 4-H Horse Barn 32. Milk House 33. Goat Barn 34. Horse Entry Booth 35. Poultry and Rabbit Building 36. Workshop 37. Farm Bureau 38. South Exhibit Building 39. Rest Area 40. Ticket Booth (Grandstand) 41. Restroom/Showers 42. Glenn F. Stock Arena 43. Posse Barn | <ol style="list-style-type: none"> 44. Grandstand 45. Restrooms 46. Restrooms/Showers 47. Restrooms 48. Restrooms 49. Restrooms 50. Eagle's Nest 51. Rest Area 52. 4-H Office 53. Kelly Inflatables 54. Boy Scout Camp 55. Children Drop-off/Pick-up Tent 56. Far West Building 57. Entertainment Tent 58. Whispering Pines Exotic Animals 59. The Great Bear Show 60. Restroom 61. ATM (Inside Expo Center) 62. ATM (near Grandstand Ticket Booth) 63. Fireman's Building 64. Beer Tent |
|---|---|---|